

## Nether Stowey Parish Council

---

**From:** Stuart Lloyd <SLloyd1@somerset.gov.uk>  
**Sent:** 08 October 2019 08:07  
**To:** Stuart Lloyd  
**Subject:** HIGHWAYS ACT 1980 Proposed diversion of footpath BW 23/23 BW 16/18 in the Parish of Nether Stowey  
**Attachments:** H46-19.pdf

Somerset County Council has received an application to divert the above mentioned footpath and wishes to consult with all interested parties regarding this proposal. Please find enclosed a plan showing the existing and proposed routes, and their location.

### Reasons for diversion

The definitive line of the footpath currently runs through a car park and is obstructed by a bund, fencing and ditch.

### Description of part of footpath AX 8/12 to be diverted

The footpath starts from the entrance drive to Inwood Farm (point A on the attached plan) and runs in a generally north easterly direction for approximately 515 metres to point B.

### Description of alternative route of footpath AX 8/12

The footpath will start from point A and will run in a generally east south easterly direction for approximately 33 metres to point X and then in a generally north easterly direction for approximately 50 metres to point Y and then in a generally south easterly direction for approximately 20 metres passing over a new pedestrian bridge (point Z) to point C. The path then runs in a generally north easterly direction for approximately 380 metres to point B. The width will be 2 metres apart from the section over the footbridge which will be 1 metre.

We would be grateful for any comments in relation to this proposal and whether there is support for or objection to it by 8 November 2019. Comments can be made via email, [slloyd1@somerset.gov.uk](mailto:slloyd1@somerset.gov.uk) or in writing at the above address. If I do not hear from you by this date I will assume you have no comments to make.

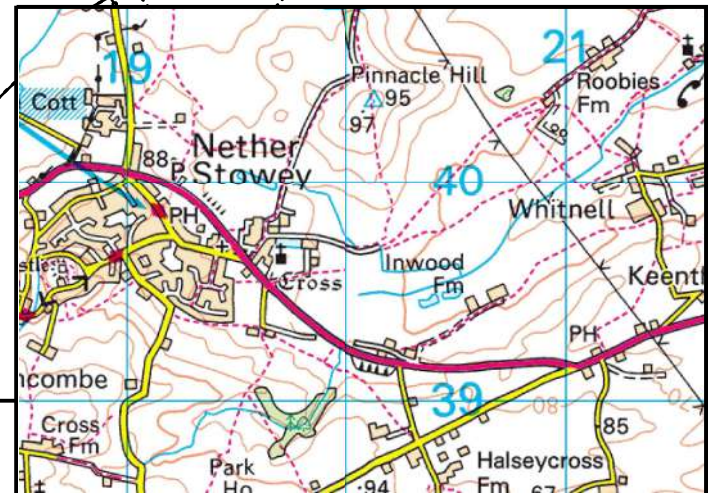
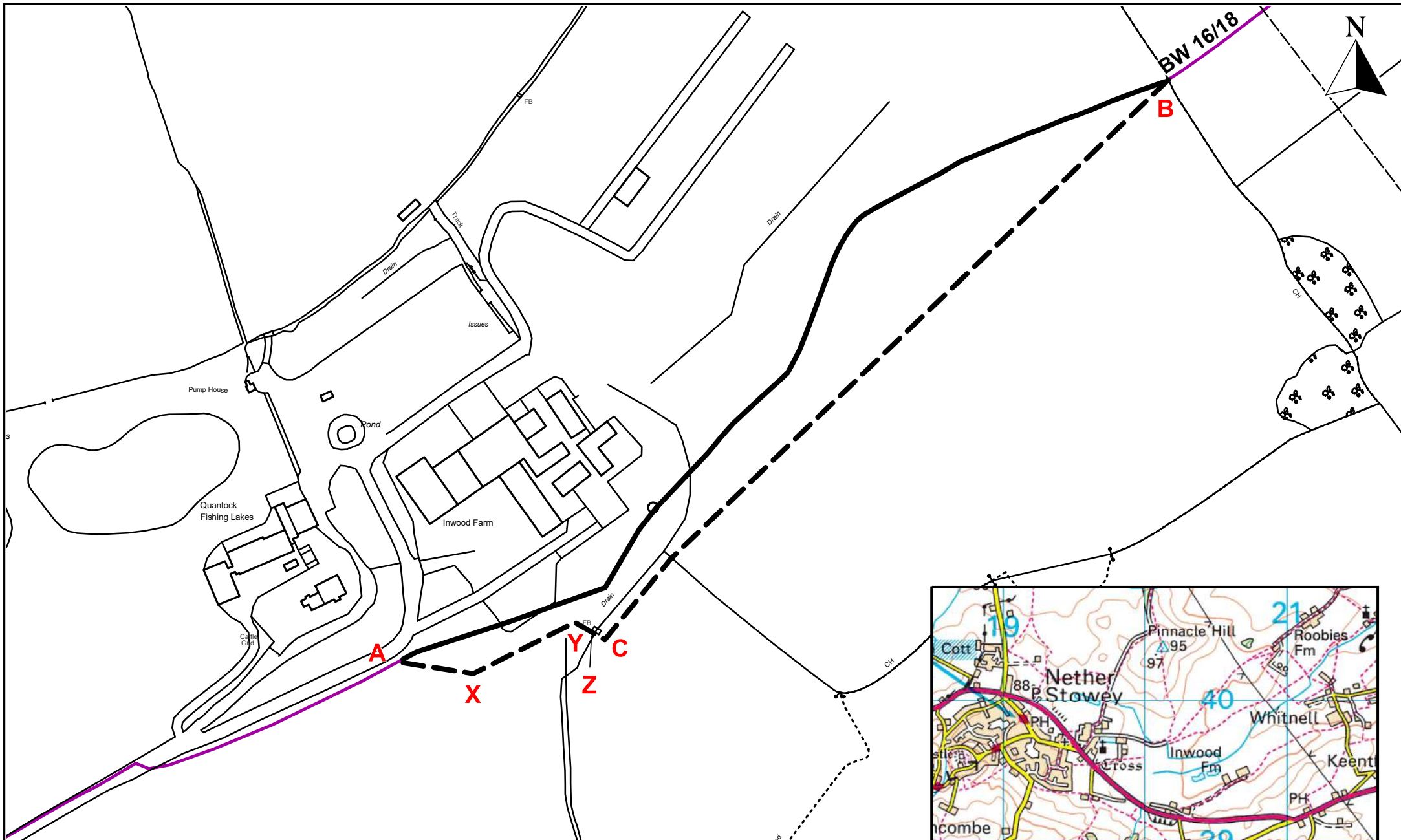
Somerset County Council is a data controller for the purposes of the Data Protection Act 1998. This Act regulates how we obtain, use and retain personal information. The information you supply will be used for the purpose of fulfilling our functions and duties, including those under the Highways Act 1980 and the Wildlife and Countryside Act 1981. Any information provided, including personal details will be available for public inspection, disclosed to interested third parties and may be used during public inquiries and other proceedings. By replying to this consultation you are consenting to your personal information being retained and used for these purposes.

If you wish to discuss the proposal or have any queries please do not hesitate to contact me.

Kind regards


Stuart Lloyd  
Rights of Way Definitive Map Team

Somerset County Council  
Rights of Way – PP B2S 1  
County Hall




**SOMERSET**  
County Council

Parish: Nether Stowey  
 District: Sedgemoor  
 Date: 04/10/2019  
 Drawing No: H46-2019  
 Drawn By: MHardwill  
 Centre Grid Ref: 320807 139515  
 Scale: 1:2500

Definitive Footpath 

Proposed Stopping Up (shown A-B) 

Alternative Route (shown A-X-Y-C-B) 

The County Council can accept no responsibility for any error or inaccuracy which may arise from the transposition of the Rights of Way Definitive Map to a different scale.  
 - For reference purposes only. No further copies to be made.  
 (c) Crown copyright. All rights reserved (Somerset County Council) (100038382) (2019)